







LEGEND

-  PUMPING STATION - 8
-  SUB STATION
-  HNSS MAIN CANAL
-  ROADS
-  CONTROL ROOM, QUARTERS
-  HNSS PROPERTY BOUNDARY

TOTAL PROPERTY AREA SURVEYED = 30.00 Acres

SCALE = 1:1060

TOTAL PROPERTY AREA SURVEYED = 30.00 Acres

GOVERNMENT OF ANDHRA PRADESH
 WATER RESOURCES DEPARTMENT
 HNSS CIRCLE NO-2, ANANTAPURAMU .

Name Of Work : PREPARATION OF BASE MAPS FOR HNSS MAIN CANAL FROM KM 113.600 TO KM 216.300 IN ANANTAPURAMU Dist

Sub work : Conducting survey by GPS technology for covering all the existing details such as roads, drainages, location of building duly fixing of revenue boundaries (in terms of Global co-ordinates X and Y only) of the HNSS Project Asset Data for finished item of work.

HNSS PROPERTY SURVEY OF PUMPING STATION - 8 @ KM 173.975 NEAR POTTIPADU VILLAGE.