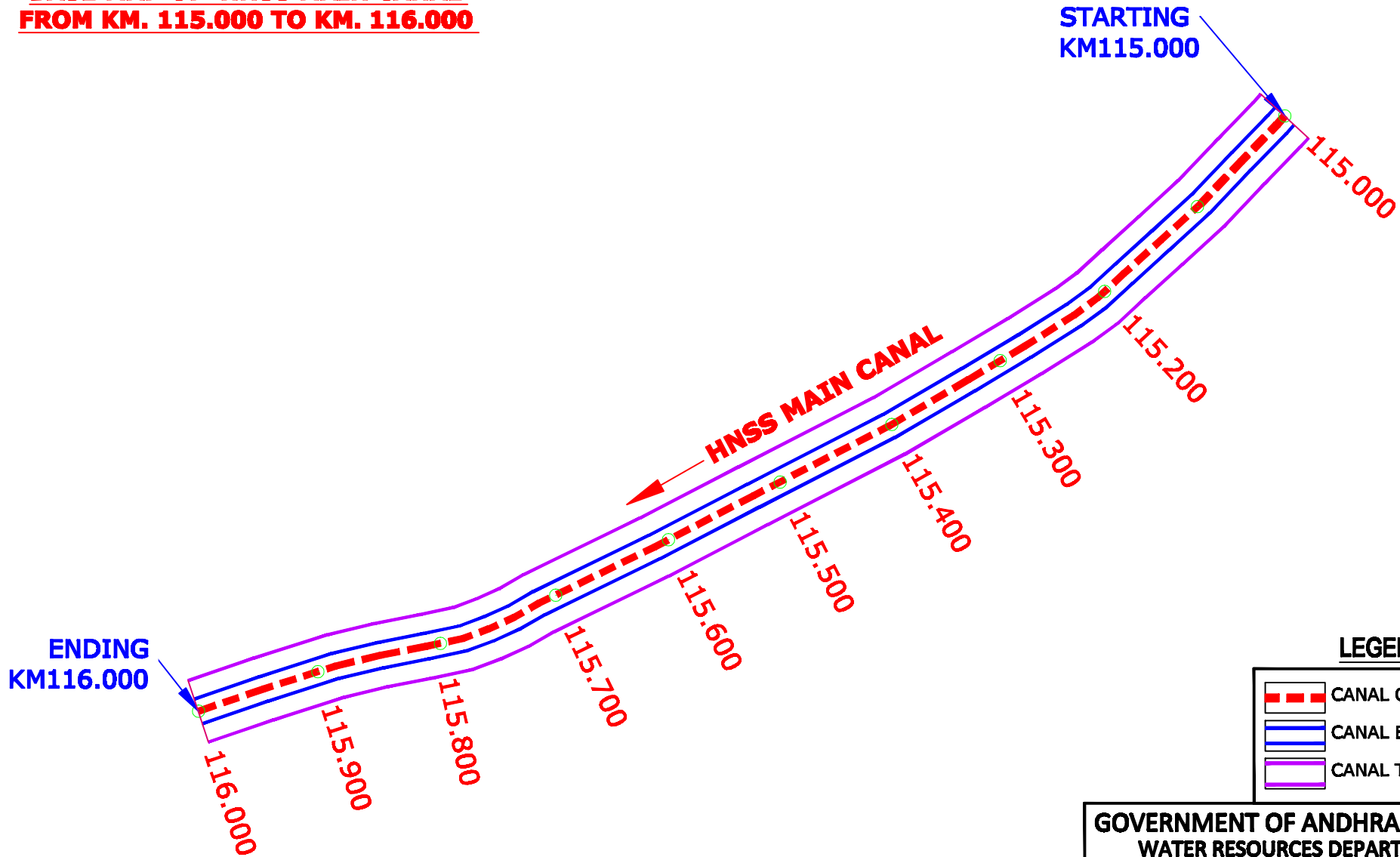
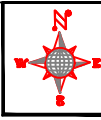





**BASE MAP OF HNSS MAIN CANAL
FROM KM. 115.000 TO KM. 116.000**



LEGEND

-  CANAL CENTRE LINE
-  CANAL BED WIDTH
-  CANAL TOP WIDTH

**GOVERNMENT OF ANDHRAPRADESH
WATER RESOURCES DEPARTMENT**

**PREPARATION OF BASE MAP FOR HNSS MAIN CANAL
PHASE-I**

Name Of Work
**PREPARATION OF BASE MAP
KM WISE FROM KM. 115.000 TO KM. 116.000**