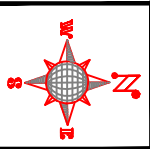
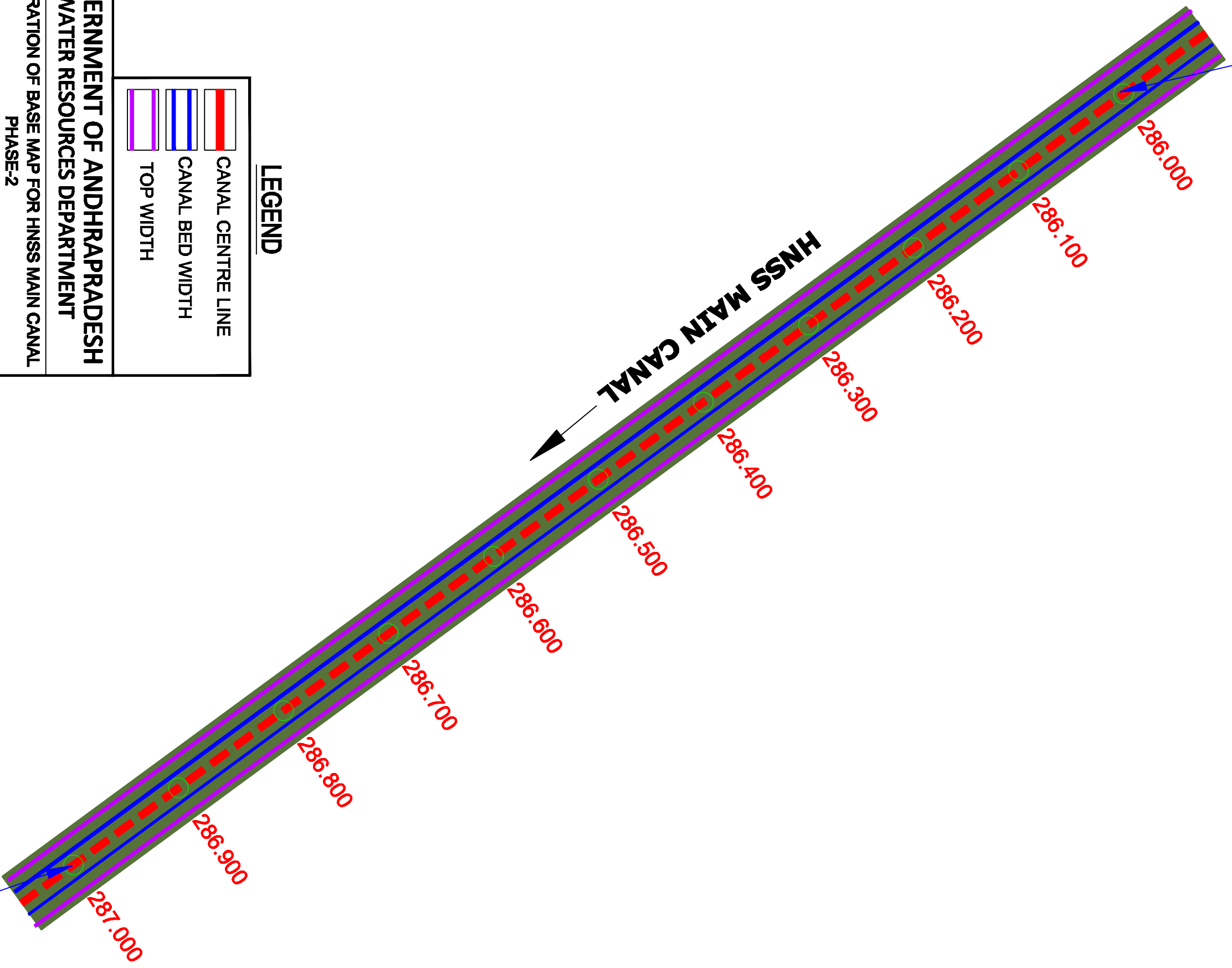





**BASE MAP OF HNSS MAIN CANAL
FROM KM.286.000 TO KM.287.000**



**STARTING
KM 286.000**



LEGEND

-  CANAL CENTRE LINE
-  CANAL BED WIDTH
-  TOP WIDTH

**GOVERNMENT OF ANDHRAPRADESH
WATER RESOURCES DEPARTMENT**

**PREPARATION OF BASE MAP FOR HNSS MAIN CANAL
PHASE-2**

Name of Work
**PREPARATION OF BASE MAP
KM WISE FROM KM. 286.000 TO KM. 287.000**