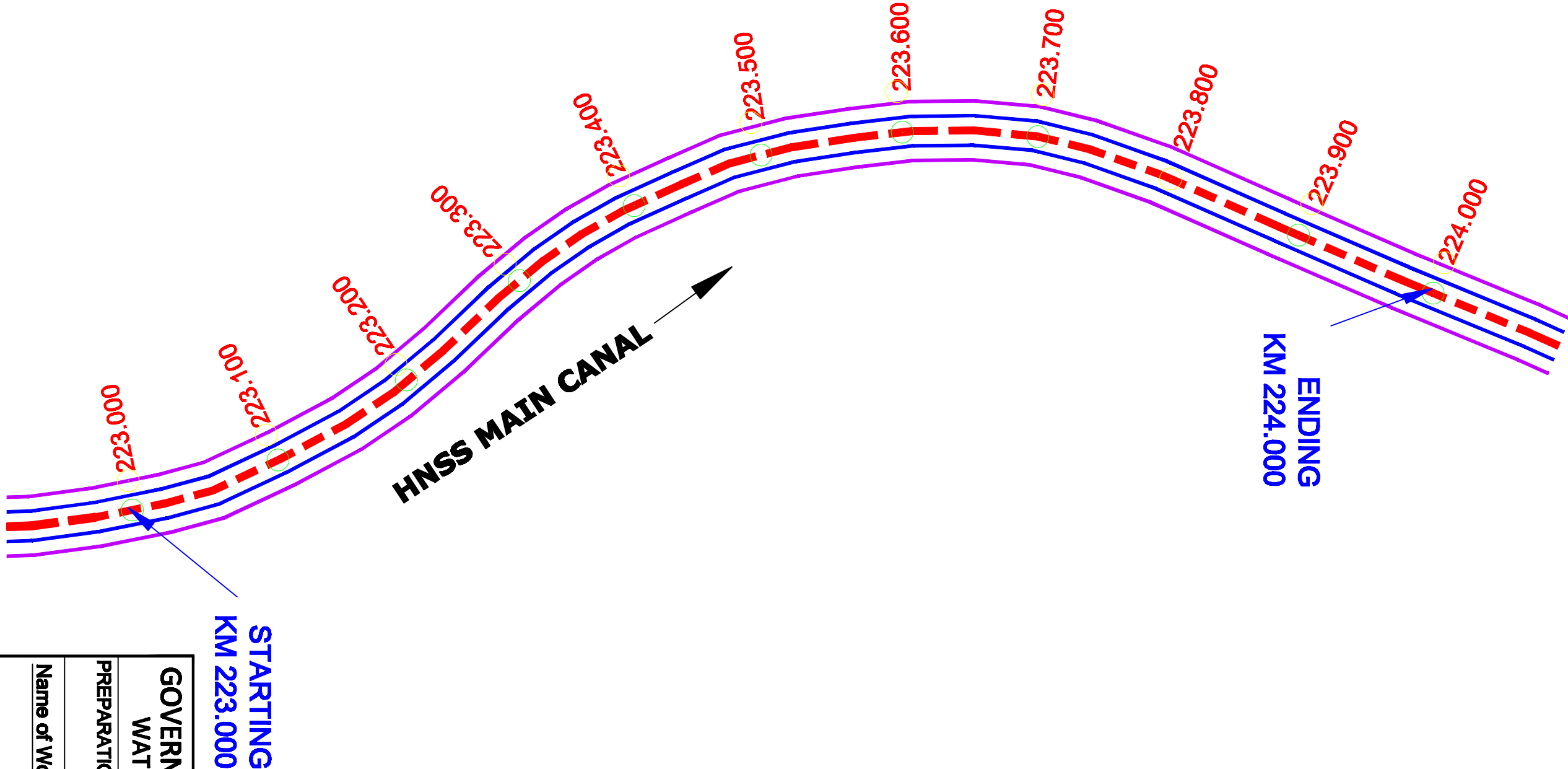





**BASE MAP OF HNSS MAIN CANAL
FROM KM.223.000 TO KM.224.000**



**STARTING
KM 223.000**

**ENDING
KM 224.000**

LEGEND

-  CANAL CENTRE LINE
-  CANAL BED WIDTH
-  TOP WIDTH

GOVERNMENT OF ANDHRAPRADESH	
WATER RESOURCES DEPARTMENT	
PREPARATION OF BASE MAP FOR HNSS MAIN CANAL	
PHASE-2	
Name of Work	PREPARATION OF BASE MAP KM WISE FROM KM. 223.000 TO KM.224.000